MANAGEMENT'S DISCUSSION AND ANALYSIS
FOR THE YEAR ENDED JULY 31, 2026

The following Management's Discussion and Analysis ("MD&A") of Metallic Minerals Corp. ("Metallic" or the "Company") is for the year ended July 31, 2026 and is dated November 26, 2026. This MD&A should be read in conjunction with the Company's audited consolidated financial statements for the year ended July 31, 2026, which have been prepared in accordance with International Financial Reporting Standards ("IFRS Accounting Standards") as issued by the International Accounting Standards Board ("IASB").

The Company is a reporting issuer in British Columbia, Alberta, and Ontario. The Company's common shares are traded on the TSX Venture Exchange ("TSX-V") under the symbol "MMG" and the OTCQB Venture Market in the United States under the symbol "MMNGF". The Company's functional and presentation currency is the Canadian dollar, and all amounts included herein are in Canadian dollars, unless otherwise indicated.

NATURE OF BUSINESS

Metallic Minerals Corp. is a resource stage exploration company, focused on copper, silver, gold, platinum group elements and other associated critical minerals in established mining districts in Canada and the USA. In addition, the Company holds a growing portfolio of alluvial gold and silver royalty interests in the Yukon Territory, Canada. The Company was originally incorporated in the Province of British Columbia on May 3, 2007 under the Business Corporations Act (British Columbia) and was registered as an extra-territorial corporation under the Business Corporations Act (Yukon) on July 10, 2009. The Company's key assets are located in the La Plata copper-silver-gold-platinum group element ("Cu-Ag-Au-PGE") district in Colorado, USA, and the Keno Hill silver district and Klondike gold district in the Yukon Territory, Canada. All three districts benefit from established regional infrastructure, including power and road access.

Metallic is a member of the Metallic Group of Companies, a collaboration of precious and base metal exploration companies with a portfolio of large assets in established mining districts, adjacent to some of the industry's highest-grade producers of silver and platinum group metals. The Metallic Group is led by a team of highly successful explorationists formerly associated with leading explorer-developers such as NovaGold Resources Inc., Trilogy Metals Inc., and Wellgreen Platinum Ltd., as well as major producers including Placer Dome Inc. (now Barrick Gold Corporation), Ivanhoe Mines, and Stillwater Mining Company (now Sibanye-Stillwater). Member companies include Metallic Minerals, focused on the high-grade La Plata and Keno Hill districts, and Stillwater Critical Minerals Corp. (TSX-V: PGE), active in the Stillwater PGE-Ni-Cu district of Montana. Each company has a dedicated, highly experienced management team and board with a strong track record in exploration, financing, and project development.

HIGHLIGHTS AND KEY DEVELOPMENTS

- On July 22, 2026, the Company issued 3,224,700 units at a price of $0.28 per unit for gross proceeds of $902,916 pursuant to the Newmont Corporation investor rights agreement. Each unit consists of one common share and one-half of one share purchase warrant. The warrants forming part of the units are exercisable at $0.40 for a period of three years from closing. The Company allocated $257,976 to warrant reserve using the residual value method. The Company incurred share issuance costs of $11,570.

- On June 22, 2026, the Company closed a private placement for gross proceeds of $10,294,336, consisting of 18,906,985 units at $0.28 per unit and 12,988,000 flow-through units at $0.385 per unit. Each unit and flow-through unit comprised one common share and one-half of one share purchase warrant, with each whole warrant exercisable at $0.40 for a period of three years from closing.

- May 14, 2026, the Company announced the appointments of Regina Molloy as Vice President, Exploration, Miguel Nassif as Lead Geoscientist, and Allison Coppel as Senior ESG Advisor, strengthening the Company's technical, exploration, and external relations capabilities as it advances its La Plata copper-silver-gold-PGE critical minerals project in Colorado and its Keno Silver project in Yukon

- On May 14, 2026, the Company provided an update on the growth of its Yukon alluvial gold royalty portfolio, where the Company is advancing from a single producing operation into a diversified, multi-operator royalty platform across the Klondike Goldfields near Dawson City and Mayo Goldfields near Keno Hill in the Yukon Territory.

- On May 7, 2026, the Company announced that it has entered into an option agreement with Argyle Resources Corp., dated April 14, 2026 pursuant to which Argyle Resources Corp. may earn a 100% interest in the Company's McKay Hill property. Total consideration under the option is $2,250,000, consisting of cash payments, common shares and exploration expenditures on the property.

- On March 16, 2026, the Company filed a National Instrument 43-101 technical report entitled "NI 43-101 Technical Report, Allard Cu-Ag-PGE-Au Porphyry Deposit, La Plata Project, Southwestern Colorado, USA". The Technical Report was prepared by SLR USA Advisory Inc., with an effective date of January 23, 2026.

- On February 26, 2026, the Company reported initial results from its research collaboration with Columbia University under its "Mines of the Future initiative". The study demonstrated the successful electrochemical recovery of high-purity copper metal directly from sulphide minerals at the Company's La Plata project.

- On February 10, 2026, the Company provided a strategic update on its 100%-owned, 171 square-kilometer Keno Silver project in Canada's Yukon Territory. The project is located within the historic Keno Hill silver district, which has more than 300 million ounces of combined historical silver production and current mineral resources.

  On January 26, 2026, the Company announced an updated Mineral Resource Estimate (the "2026 MRE") at the Allard deposit within its La Plata project in southwestern Colorado. Supported by an additional 4,530 metres of drilling since the 2023 Resource Estimate, the 2026 MRE increased Inferred Mineral Resource tonnage by 23% and included platinum, palladium and gold for the first time. The updated Inferred Mineral Resource totals 181.4 million tonnes ("Mt") grading 0.36% copper equivalent ("CuEq") (0.33% Cu and 2.9 grams per tonne ("g/t") Ag), containing 1.31 billion pounds of copper and 17.0 million ounces of silver, equivalent to approximately 1.46 billion pounds CuEq. The resource is constrained within a block-cave-optimized underground mining shape using a net smelter return ("NSR") cut-off of US$18/t. Within the overall resource, a 45.4 Mt subset contains 91,000 ounces of platinum, 121,000 ounces of palladium and 60,000 ounces of gold, totalling 272,000 ounces of PGE+Au at an average grade of 0.18 g/t PGE+Au.

- On October 21, 2025, the Company announced a strategic partnership with VRIFY Technology Inc. to deploy advanced artificial intelligence and machine learning technology across Metallic's portfolio of precious metals and critical minerals projects in both Canada and the United States.

- On October 8, 2025, the Company provided an update on field activities across its gold and silver royalty portfolio in the Yukon, along with an update on ongoing exploration programs at its Keno Silver project in central Yukon.

MINERAL PROPERTIES

LA PLATA Cu-Ag-Au-PGE PROJECT, COLORADO, USA

In September 2019, the Company entered into an option agreement to acquire a 100% interest in the La Plata property, located approximately 10 km northeast of Mancos in southwest Colorado, between the communities of Cortez and Durango (Figure 1). The property covers approximately 44 km² within the historic high-grade La Plata mining district. Upon completion of the acquisition, the property will be subject to a 2% net smelter return ("NSR") royalty, of which the Company may repurchase up to 0.5%. As of the date of this MD&A, the Company's remaining commitment under the option agreement totals US$500,000, contingent on certain project milestones.

The Company has also acquired a 100% interest in nine patented mineral claims within the La Plata district. These patented claims are surrounded by, and contiguous with, Metallic's federal unpatented mining claims, consolidating the Company's land position within the broader property boundary.

The La Plata mining district is designated by the U.S. Geological Survey ("USGS") as a critical minerals focus area within its Earth Mapping Resources Initiative. As part of this initiative, the USGS, in collaboration with the Colorado Geologic Survey, has completed detailed airborne radiometric and magnetic surveys across the district.

The project hosts a suite of metals—including copper, silver, platinum, palladium, and gold along with priority critical minerals including light and heavy rare earth elements, Hf, Zr, V, Sc, F, Ga and Te — these are some of the most import-dependent of the U.S. government's designated critical minerals, underscoring the district's potential to contribute toward domestic supply chains and the fast growing clean energy, defense and technology sectors.

The La Plata district has a long history of mining high-grade silver and gold, with recorded production from the 1870s through the early 1940s across more than 90 mines and prospects including veins, replacement bodies, and breccia zones. Between the 1950s and 1990s, major operators including Rio Tinto and Freeport-McMoRan (formerly Phelps Dodge) completed approximately 18,500 m of drilling in 80 holes across the project area. Since 2021, Metallic has completed an additional 8,240 m of drilling together with underground channel sampling. This work has confirmed the presence of a large-scale, multi-phase, precious-metals-rich copper porphyry system.

Since initiating exploration at La Plata, the Company has advanced the central Allard porphyry target to a significant NI 43-101 compliant inferred mineral resource that was updated in January 2026. The expanded resource now totals 1.31 billion pounds of copper and 17.0 million ounces of silver or 1,455.1 Mlbs CuEq, constrained within an underground mining shape. A 45.4 Mt subset, representing approximately 25% of total resource tonnage, contains 272,000 ounces of platinum, palladium and gold, where Metallic drilling included analyses for these metals. Analysis for gold, platinum, palladium and other critical minerals will be added to other parts of the resource with additional drilling in those areas. Continued systematic exploration has the potential to expand the scale of known mineralization, delineate higher-grade zones within the broader porphyry complex, and evaluate multiple additional porphyry and epithermal targets across the district.

LA PLATA Cu-Ag-Au-PGE PROJECT WORK PROGRAMS AND CURRENT STATUS

The Company initiated its first on-site exploration program at La Plata in the fall of 2019, applying modern geological, geochemical, and geophysical techniques across this high-grade brownfield district. This work included a synthesis of more than a century of past exploration and mining information and was designed to refine and prioritize targets for systematic drilling. Early-stage programs focused on both the central precious-metals-rich porphyry system—

originally drilled by Rio Tinto and Freeport-McMoRan beginning in the 1950s through the 1970s—and the surrounding high-grade silver-lead-zinc and epithermal silver-gold-telluride systems historically mined from the 1870s to 1940s. Since 2019, the Company has completed 8,240 m of drilling together with extensive underground channel sampling across the property.

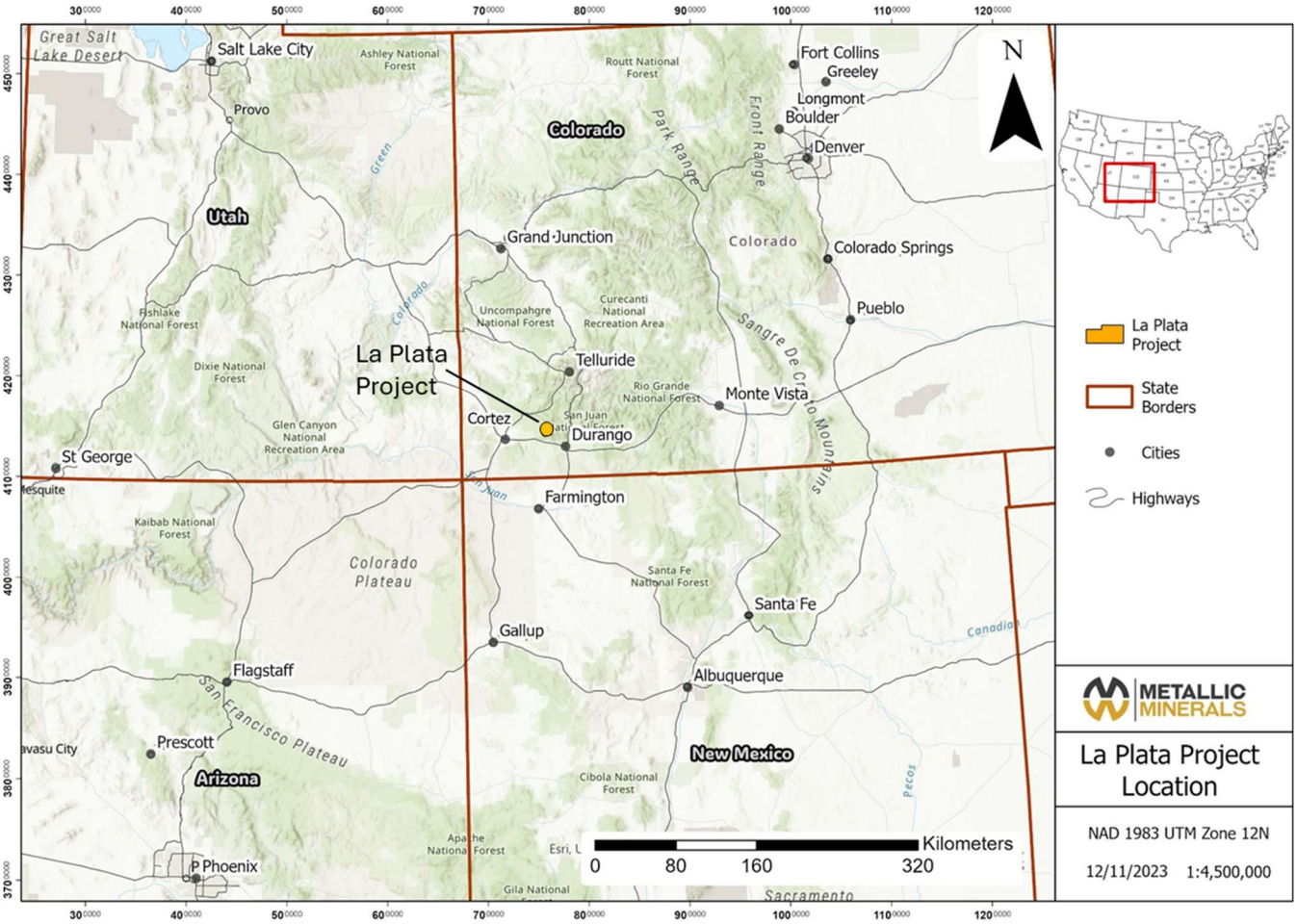

Figure 1. The Company's La Plata Cu-Ag-Au-PGE property located in the La Plata mining district of Colorado.

Metallic completed its initial confirmatory drilling program n 2021, totaling 1,980 m of diamond drilling. This program, together with resampling of historical drill core, underground sampling, geophysics, and detailed surface mapping, confirmed the presence of a large-scale, multi-phase porphyry system enriched in copper, silver, and gold, with notable concentrations of platinum, palladium, and rare earth elements.

In April 2022, the Company announced its first NI 43-101 compliant inferred mineral resource estimate for the central Allard copper-silver porphyry deposit. Exploration in 2022 included expanded induced polarization and resistivity surveys, as well as systematic soil and rock sampling over previously untested geophysical and surface anomalies. Late-season drilling focused on step-out holes designed to expand the resource and to develop vectors toward higher-grade mineralization within the Allard system, which remains open in multiple directions.

In February 2023, Metallic reported final results from two holes totaling 1,730 m drilled to test lateral extensions of the existing resource. Hole LAP22-04, drilled along the eastern edge of the resource area, returned the longest and highest-grade interval ever reported from La Plata: 816 m of 0.41% CuEq, ending in 5.2 m of 5.39% CuEq (2.44% Cu, 18.7 g/t Ag and 5.0 g/t Au+PGE). The strong Au+PGE enrichment associated with copper and silver represents a newly identified style of mineralization within the resource area.

In May 2023, the Company closed a 9.5% strategic equity investment by Newmont (formerly Newcrest Mining Limited), totaling $6.3 million at $0.40 per unit, with proceeds directed toward advancing the La Plata project.

In July 2023, Metallic announced an updated NI 43-101 inferred mineral resource estimate incorporating the 2022 drilling. The update resulted in a 34% increase in contained copper-equivalent metal and a 25% increase in resource tonnage.

In April 2024, the Company reported results from 4,530 m in four diamond drill holes funded through Newmont's strategic investment. These holes were designed to test extensions of the strong porphyry-style mineralization encountered in LAP22-04 and to further refine the geologic model. All four holes intersected broad intervals (500–900 m) of continuous porphyry-style mineralization with chalcopyrite and bornite from surface. The program significantly improved the understanding of mineralization controls, host rocks, and vectors within the system.

In January 2026, Metallic announced a 23% expansion of the Allard Inferred Mineral Resource to 181.4 Mt grading 0.36% CuEq (0.33% Cu and 2.9 g/t Ag), containing approximately 1.31 billion pounds of copper and 17.0 Moz of silver, or 1,455.1 Mlbs CuEq. The updated resource includes a 45.4 Mt subset containing 91,000 oz of platinum, 121,000 oz of palladium and 60,000 oz of gold, totalling 272,000 oz of PGE+Au. The resource is constrained within a block-cave-optimized underground mining shape using an NSR cut-off of US$18/t (see Table 1).
Beyond the Allard deposit, exploration has increasingly focused on refining and prioritizing district-scale targets within the broader 25 km² porphyry system. With support from Newmont's technical experts, the Company has advanced multiple new targets through additional mapping, surface sampling, hyperspectral processing, and geophysical interpretation. Based on analogs such as Newmont's Cadia district and the Red Chris system, precious-metal-rich porphyry districts commonly host multiple porphyry centers. Work completed to date at La Plata supports this model.

In 2025, follow-up surface geochemistry returned high-grade copper, silver, gold, and PGE values from multiple targets, advancing three additional porphyry targets to drill-ready status. In total, 10 additional porphyry targets and 15 high-grade epithermal targets have now been identified across the district.

Newmont continues to support the project through the joint technical committee, including multiple site visits and contributions to geologic and geophysical interpretations. As noted, Newmont has also made additional equity investments in 2024, 2025 and 2026, enabling continued advancement of the project.

As part of the Company's commitment to responsible exploration, Metallic continues to undertake tribal, community, and stakeholder engagement efforts, including public meetings and open houses. The Company believes that strong ESG practices are essential to creating long-term value for local communities, the environment, and shareholders.

Over the next 12-18 months, the Company plans to continue advancing the La Plata project through:

- Seeking U.S. Forest Service approval for the next phase of discovery and resource expansion drilling.
- Undertaking drilling focused on higher-grade portions of the Allard system, including shallow extensions to the southwest and deeper extensions to the northeast;
- Completing initial drilling at priority Evening Star and Morning Star targets beyond the Allard resource area;
- Continuing metallurgical test work for the recovery of copper, precious metals and critical minerals;
- Advancing earlier-stage targets with surface geochemical sampling and geophysical surveys;
- Expanding community and Tribal engagement initiatives; and
- Undertaking additional baseline environmental studies to support future exploration and permitting.

LA PLATA PROJECT 2026 NI 43-101 INFERRED MINERAL RESOURCE ESTIMATE

Domain	Tonnes (Mt)	Grades							Contained Metal					
		CuEq%	Cu%	Ag g/t	Pt g/t	Pd g/t	Au g/t	PGE+Au g/t	Cu Mlbs	Ag Moz	Pd Koz	Pt Koz	Au Koz	PGE+Au Koz
Cu-Ag Shell	136	0.35	0.32	3.1	-	-	-	-	974	13	-	-	-	-
Cu-Ag with Pt-Pd-Au	45.4	0.41	0.33	2.4	0.06	0.08	0.04	0.18	333	4	121	91	60	272
Total	181.4	0.36	0.33	2.9	0.02	0.02	0.01	0.05	1,307	17	121	91	60	272

Table 1. The La Plata Project 2026 updated Inferred Mineral Resource Estimate announced January 26, 2026.

*The Mineral Resource Estimate has been prepared according to CIM (2014) Standards and using CIM (2019) MRMR Best Practice Guidelines. Mineral Resources are estimated using a long-term copper price of US$4.50/lb, silver price of US$32/oz, gold price of US$2,500/oz, platinum price of US$1,300/oz, and palladium price of US$1,200/oz. Metallurgical recoveries for copper, silver, gold, platinum, and palladium are 90%, 70%, 60%, 50% and 50%, respectively. CuEq% is calculated based on the above metal prices and recoveries, resulting in CuEq = Cu% + (Ag g/t)*0.008 + (Au g/t)*0.540 + (Pt g/t)*0.234 + (Pd g/t)*0.216. Underground Mineral Resources are reported using an NSR cut-off of US$18/t. This assumes a block caving mining method with a mining cost of US$5/t, processing cost of US$6/t and G&A cost of US$7/t. Underground Mineral Resources are reported within a block-caving shape generated by Deswik Stope Optimizer. A constant SG value of 2.55 has been applied to all blocks in the model. Numbers may not add due to rounding. See News Release and associated 43-101 technical report announced March 16, 2026. The QP responsible for this Mineral Resource estimate is Brian Hartman, M.S., P.Geo. of SLR USA Advisory Inc.*

The current Mineral Resources are not Mineral Reserves as they do not have demonstrated economic viability. The quantity and grade of reported Inferred Resources in this Mineral Resource Estimate are uncertain in nature and there has been insufficient exploration to define these Inferred Resources as Indicated or Measured. However, based on the current knowledge of the deposits, it is reasonably expected that the majority of Inferred Mineral Resources could be upgraded to Indicated Mineral Resources with continued exploration.

KENO SILVER PROJECT, YUKON, CANADA

As shown in Figure 2 below, Metallic's 100%-owned Keno Silver project is located in the historic Keno Hill silver district of Canada's Yukon Territory, which has over 300 Moz of high-grade silver in past production and current measured and indicated mineral resources. The district benefits from established infrastructure, including grid power, highway and road access. The Keno Silver project directly adjoins Hecla Mining Company's ("Hecla") Keno Hill operations, including the Bellekeno, Bermingham and Flame & Moth deposits. Keno Hill is Canada's largest primary silver producer and Hecla's highest-grade silver operation. Hecla has identified Keno Hill as a core, long-life asset.

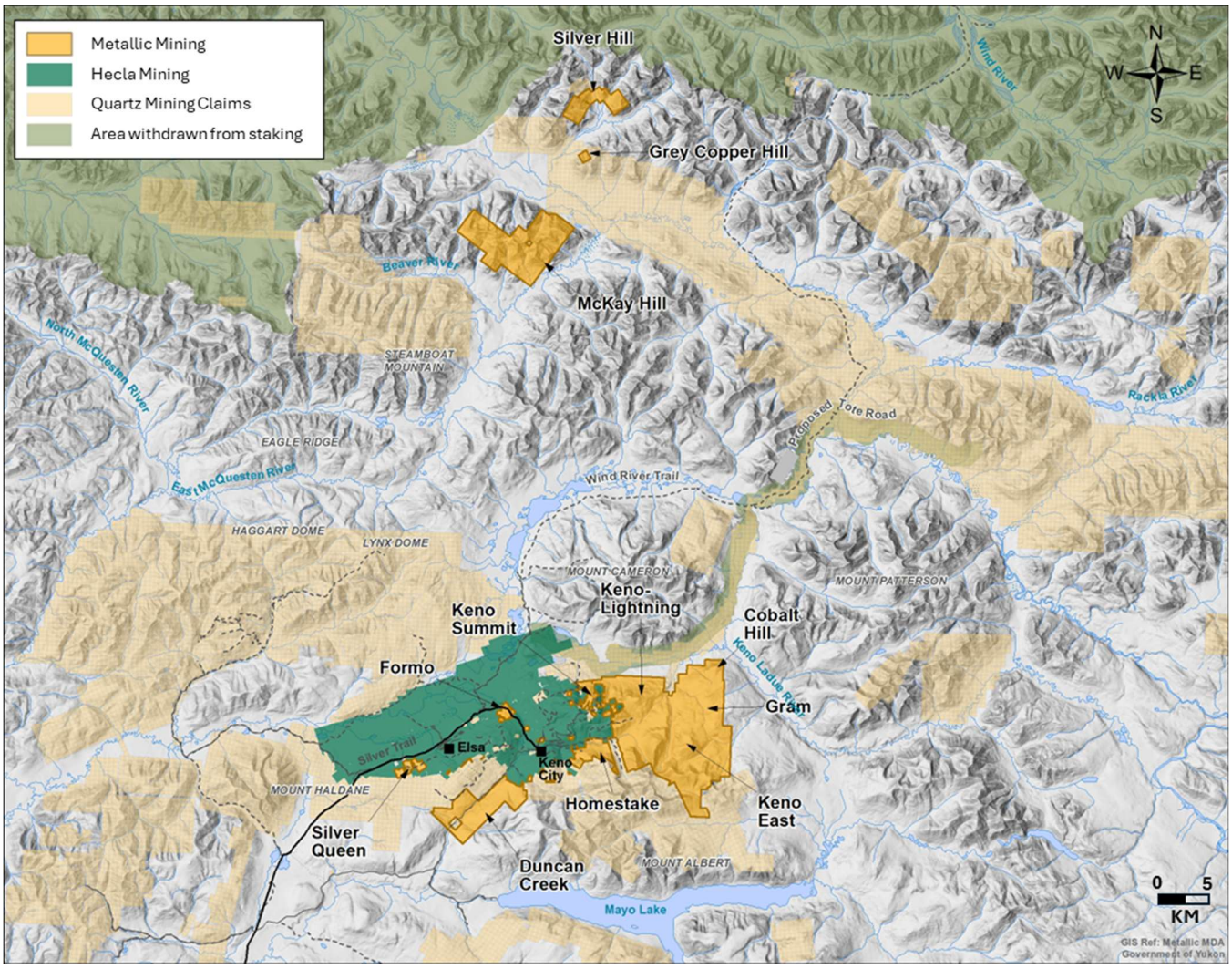

Figure 2. The Company's silver properties consist of the Keno Silver project and McKay and Silver Hill projects located in central Yukon Territory of Canada. The Keno Silver project comprises the Keno-Lightning (which includes Homestake), Keno Summit, Gram, Keno-East, Cobalt Hill, Duncan Creek, Formo and Silver Queen properties.

Metallic controls the second largest land position in the Keno Hill silver district with the property covering the less explored eastern and central portions of the district along with select portions of the western and southern parts of the district. The Company's holdings are along strike of most of the historically productive trends within the district. These areas of the district have been under-explored due in part to previously fragmented, private land ownership that has largely been consolidated by Metallic.

The Keno Silver project has seen shallow, historic production from eight deposits, including five deposits with average grades above 1,000 g/t silver. Ten of the twelve known Keno-style high-grade silver structural trends occur on the Keno Silver project in areas underlain by the preferred host rocks within the district. Exploration work has defined 40 priority multi-kilometer scale geochemical anomalies as early-stage exploration targets and 21 drill-ready targets. In addition, the Company has 11 drilled target areas with initial positive results and has four deposits (Formo, Caribou, Fox and Homestake) that are included in the inaugural 2024 Resource Estimate. The 2024 Resource Estimate is estimated using cut-off grades that are based on underground or open pit mining methods as appropriate for each deposit. The Inferred Resource, using underground and in-pit constraints, is 2.5 Mt at 223 g/t silver equivalent equating to 18.16 Moz of contained silver equivalent (9.81 Moz Ag, 8,500 ozs gold, 44.88 Mlbs lead and 99.08 Mlbs zinc) at $22.50/oz silver price.

The Keno Silver project is made up of nine main properties across the 35-kilometer-long Keno Hill silver district comprising:

a) ***Keno-Lightning Property***

The Keno-Lightning property, which includes Homestake, is the largest property within the Keno Silver project and is subject to a 3% NSR. The Company has the option to buy back up to 2% of this NSR.

b) ***Keno Summit Property***

The Company owns 100% of 17 claims and five leases on the Keno Summit property. Nine claims are subject to the same NSR as the Gram property, seven claims and two leases are subject to the same NSR as the Silver Queen property, three leases are subject to the same NSR as the Formo property and one claim is not subject to an NSR.

c) ***Gram Property***

The Company owns 100% of the Gram property, which consists of 42 claims covering approximately 8.7 km^2 on the east side of the Keno Hill silver district. The Gram property is subject to a 2% NSR for precious metals and a 1% NSR for base metals and the Company has the option to buy back the full NSR.

d) ***Cobalt Hill Property***

The Company owns 100% of the Cobalt Hill property covering 4.2 km^2 that are contiguous with the eastern end of the Keno-Lightning property in the Keno Hill silver district. Cobalt Hill is subject to a 3% NSR and the Company has the option to buy back up to 1.5% of this NSR.

e) ***Keno-East Property***

The Company staked additional ground in the Keno-East target area, which covers the eastern and southern extension of the Keno Hill silver district. The Company owns 100% of these claims which are not subject to an NSR.

f) Duncan Creek Property

The Duncan Creek property was staked by the Company in January 2017 along with other claims totaling approximately 30.2 km^2. The Company owns 100% of the Duncan Creek claims and they are not subject to any underlying royalties.

g) Sourdough Hill Property

The Company owns 100% of the Sourdough Hill property which includes 30 mining claims in the Keno Hill silver district. The property is subject to a 3% NSR and the Company has the option to buy back up to 1.5% of this NSR.

h) Formo Property

The Company owns 100% of 16 mining leases in the Keno Hill silver district. The Formo property is subject to a 2% NSR for precious metals and a 1% NSR for base metals. The Company has an option to buy back the full NSR.

i) Silver Queen Property

The Company owns 100% of the Silver Queen property which consists of 20 claims primarily in the western portion of the Keno Hill silver district. The property is subject to a 2% NSR and the Company has the option to buy back the full NSR.

KENO SILVER PROJECT WORK PROGRAMS AND CURRENT STATUS

Following a comprehensive review of modern and historical data across the Keno Hill silver district, the Company initiated its first field programs at the Keno Silver project in 2017. Exploration since then has progressively built a district-wide 3D geologic model that integrates drilling, mapping, geochemistry and geophysics across the West, Central and East Keno areas. Along the historically productive western and central trends, work has focused on extending known mineralized structures down dip and along strike from past-producing mines. In the underexplored eastern district, target generation has identified structural and stratigraphic settings similar to those hosting the western Keno deposits.

To date, the Company has completed 27,491 meters of drilling in 299 holes and defined five advanced-stage, high-grade targets: Formo, Caribou, Fox, Homestake and Zone 2/UKHM. Four of these host the current Mineral Resource (see Table 2).

2017–2020: District consolidation and first-pass drilling

The Company consolidated its land position in the eastern district. It also completed step-out drilling at Formo (West Keno) and at Caribou and Homestake (Central Keno), extending high-grade mineralization at each. First-pass drilling in previously untested ground extended Keno-style mineralization approximately 8 kilometers east of Caribou. The first reconnaissance holes in East Keno intersected both high-grade vein mineralization and broad zones of bulk-tonnage silver mineralization within newly defined, multi-kilometer soil anomalies.

2021–2024: Resource definition drilling

Sequential multi-phase programs totaling 10,183 meters in 79 holes expanded drill-defined mineralization at Formo, Caribou, Homestake and Fox. Highlights include:

- **Formo (West Keno):** 46.1 m of 256 g/t AgEq (99.1 g/t Ag, 0.52 g/t Au, 0.65% Pb, 2.62% Zn), including 3.3 m of 1,413 g/t AgEq (562.4 g/t Ag, 0.20 g/t Au, 2.35% Pb, 20.3% Zn);
- **Caribou (Central Keno):** 5.3 m of 755.6 g/t AgEq (444.1 g/t Ag, 0.13 g/t Au, 8.1% Pb, 1.4% Zn), including 1.0 m of 4,043.7 g/t AgEq (2,408.0 g/t Ag, 0.10 g/t Au, 47.3% Pb, 4.7% Zn);
- **Homestake (Central Keno):** 3.0 m of 2,232.1 g/t AgEq (1,650 g/t Ag, 0.24 g/t Au, 15.2% Pb, 0.5% Zn), including 1.0 m of 5,597.1 g/t AgEq (4,717 g/t Ag, 0.70 g/t Au, 26.0% Pb, 0.8% Zn); and
- **Fox (East Keno):** 144.5 m of 41.4 g/t AgEq in a broad Ag-Pb-Zn sheeted vein system, including 28.0 m of 106 g/t AgEq and 0.5 m of 817 g/t AgEq.

This work supported the Company's inaugural NI 43-101 Mineral Resource Estimate, with an effective date of February 1, 2024, covering the Formo, Caribou, Fox and Homestake deposits (Table 2). The estimate totals 18.2 Moz AgEq (9.81 Moz Ag, 8,500 oz Au, 44.9 Mlbs Pb and 99.1 Mlbs Zn) in near-surface Inferred Mineral Resources at a silver price of US$22.50/oz. All four deposits remain open along strike and down dip.

2025–2026: Target advancement and resource expansion programs

During 2025, the Company advanced detailed mapping and rock and soil sampling across priority areas prospective for high-grade vein and bulk-tonnage Ag-Au-Pb-Zn mineralization.

In 2026, the Company:

- Completed resampling of more than 70 drill holes within the resource areas, the first phase of work toward an updated resource model that evaluates bulk-tonnage potential with results pending; and
- Commenced geologic modeling of the four resource deposits, focused on near-surface Ag-Au-Pb-Zn mineralization potentially amenable to open-pit extraction with opportunities for expansion.

The Company's district-scale target pipeline currently comprises:

- four resource deposits that outcrop at or near surface and remain open to expansion;
- 11 targets with positive drill results requiring follow-up; and
- 40 undrilled targets defined by multi-kilometer-scale geochemical and geophysical anomalies.

Outlook

Over the next 12–18 months the Company plans to continue advancing the Keno Silver project through:

- Integrating the 2026 resampling results into a revised predictive geologic model to support an updated Mineral Resource Estimate;
- Undertaking a 2027 drill program focused on resource expansion at Formo, Caribou, Homestake and Fox, follow-up drilling at the Rain and Shine target near Hecla's mill, and initial drilling of new priority targets in West, Central and East Keno;
- Advancing additional targets toward a future Mineral Resource update, and continue evaluating earlier-stage targets, including bulk-tonnage potential in Central and East Keno;
- Expanding community and First Nation engagement activities in support of project advancement; and
- Continuing baseline environmental data collection to support future permitting.

KENO HILL SILVER PROJECT 43-101 MINERAL RESOURCE ESTIMATE

Deposit	Cut-off Grade (AgEq g/t)	Tonnes	AgEq (g/t)	Ag (g/t)	Au (g/t)	Pb (%)	Zn (%)	AgEq (Moz)	Ag (Moz)	Au (oz)	Pb (Mlbs)	Zn (Mlbs)
Formo	150	1,075,000	369	206	0.08	1.52	2.79	12.77	7.11	3,000	36.02	66.14
Caribou	50	589,000	149	94	0.09	0.50	0.82	2.82	1.78	2,000	6.46	10.60
Fox	50	793,000	83	28	0.02	0.09	1.26	2.11	0.73	500	1.53	22.04
Homestake	50	78,000	187	77	1.10	0.50	0.18	0.47	0.19	3,000	0.87	0.31
Total	50/150	2,535,000	223	120	0.07	0.8	1.77	18.16	9.81	8,500	44.88	99.08

Table 2. The Keno Silver project Inferred Mineral Resource Estimate announced February 26, 2024, comprises multiple deposits totaling 18.2 Moz AgEq[1] and is shown at various AgEq cut-off grades.

The Mineral Resource has been estimated in conformity with CIM Estimation of Mineral Resource and Mineral Reserve Best Practices Guidelines (2019) and current CIM Definition Standards - For Mineral Resources and Mineral Reserves (2014). The mineral resources are presented undiluted and in situ, constrained by continuous 3D wireframe models, and are considered to have reasonable prospects for eventual economic extraction. Based on their size, shape and orientation, it is envisioned that the Caribou, Fox and Homestake deposits of the Keno project may be mined using open-pit mining methods with the Formo deposit envisioned for underground methods. Mineral resources are reported at a base case cut-off grade of 50 g/t AgEq. The in-pit Mineral Resource grade blocks are quantified above the base case cut-off grade, above the constraining pit shell, below topography and within the constraining mineralized domains (the constraining volumes). All figures are rounded to reflect the relative accuracy of the estimate. (1) The base-case AgEq Cut-off grades consider metal prices of US$22.50/oz Ag, US$1,800/oz Au, US$1.00/lb Pb and US$1.30/lb Zn, and considers metal recoveries of 95% for Ag, 50% for Au, 94% for Pb and 88% for Zn. AgEq = Ag ppm + (((Au ppm x Au price/gram) + (Pb% x Pb price/t) + (Zn% x Zn price/t))/Ag price/gram) at the above assumed metal prices. See News Release and associated 43-101 technical report announced February 26, 2024.

The current Mineral Resources are not Mineral Reserves as they do not have demonstrated economic viability. The quantity and grade of reported Inferred Resources in this Mineral Resource Estimate are uncertain in nature and there has been insufficient exploration to define these Inferred Resources as Indicated or Measured. However, based on the current knowledge of the deposits, it is reasonably expected that the majority of Inferred Mineral Resources could be upgraded to Indicated Mineral Resources with continued exploration.

MCKAY AND SILVER HILL PROJECT, YUKON, CANADA

The Company owns a 100% interest in the McKay and Silver Hill properties with 55 km^2 of claims located approximately 50 kms north of the Keno Hill silver district in the Yukon Territory that show potential to host significant district-scale silver-gold-copper-lead-zinc mineralized systems similar to those at Keno Hill. McKay Hill is an historic high-grade silver and gold producer with significant copper, lead, and zinc mineralization.

The McKay Hill property is subject to a 3% NSR and the Company has the option to buy back up to 2% of this NSR. The 100% owned Silver Hill property was staked by the Company based on several new discoveries and is not subject to an NSR.

On April 14, 2026, the Company announced that it has entered into an option agreement with Argyle Resources Corp., pursuant to which Argyle Resources Corp. may earn a 100% interest in the Company's McKay Hill property. Total consideration under the option is $2,250,000, consisting of cash payments, common shares and exploration expenditures on the property.

MCKAY AND SILVER HILL WORK PROGRAMS

Exploration at McKay Hill has identified six kilometer-scale targets based on soil and rock sampling. To date 37 high-grade silver-gold-copper-lead-zinc structures have been identified at McKay Hill. As part of Metallic's broader regional exploration program at and around McKay Hill, which was partly funded by the Yukon Geological Survey's innovative Yukon Mineral Exploration Program, the Company identified several new clusters of significant silver-gold-copper-lead-zinc mineralization in the Silver Hill area. Follow-up work resulted in the discovery of mineralization centered at three new kilometer-scale target areas. Argyle Resources undertook a follow up exploration program at McKay Hill in 2026 with results pending.

ALLUVIAL GOLD ROYALTY PORTFOLIO, YUKON, CANADA

The Company holds a 100% interest in 37.8 km² of highly prospective alluvial mining rights across the Australia Creek and Dominion Creek drainages, tributaries of the Indian River in the historic Klondike gold district near Dawson City. The Klondike region has produced more than 20 million ounces of gold since 1898, with the Indian River system accounting for over 40% of Yukon placer gold output from the late 1970s through 2015.

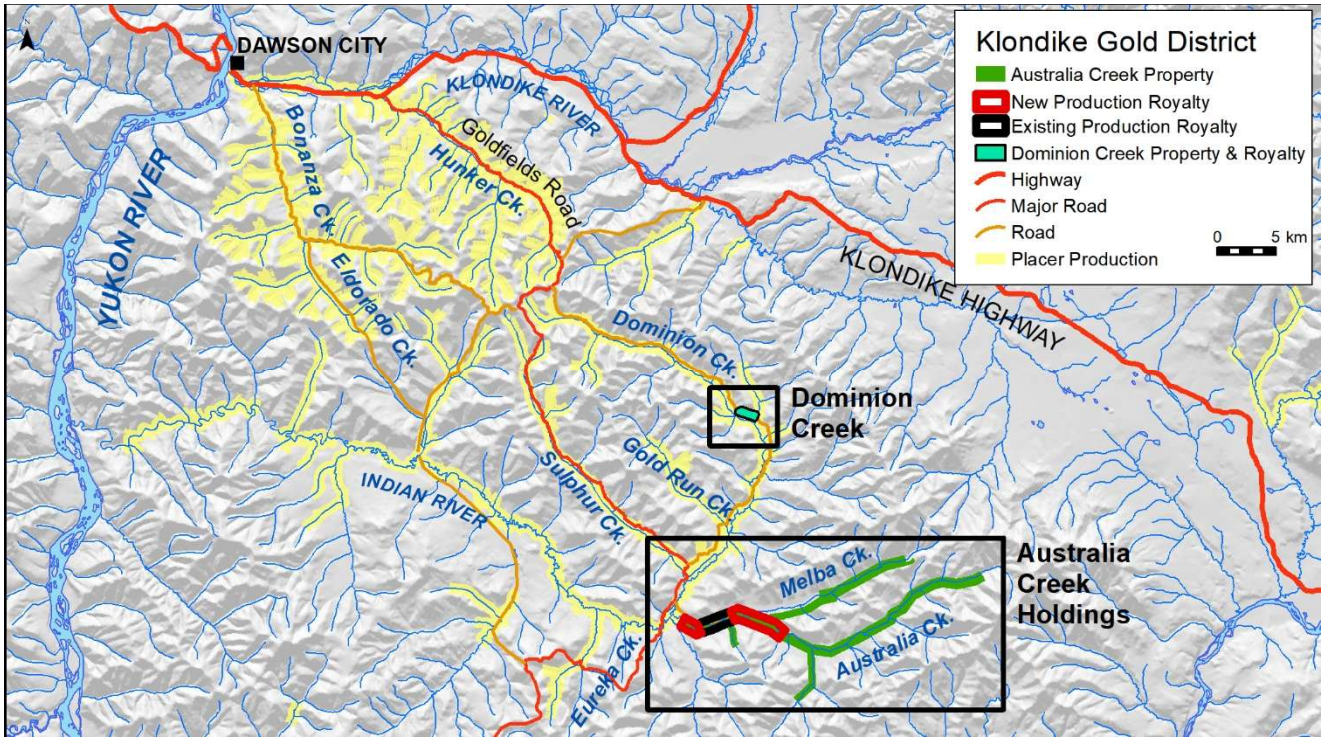

Figure 3. The Company's alluvial properties located in the Klondike gold district, Yukon

The Yukon Geological Survey recognizes Australia Creek and its bench systems as the eastern continuation of the highly productive Indian River placer district, representing one of the most prospective undeveloped placer gold systems in the Yukon. Recent drilling on Australia Creek has confirmed gold-in-gravel grades comparable to those in the most productive parts of the Klondike, highlighting the district's strong royalty-generation potential.

AUSTRALIA CREEK PROPERTY

The Company holds a 100% interest in approximately 26 linear miles of mining rights and 18 miles of bench claims along the Australia Creek drainage. Metallic completed its earn-in with the issuance of 200,000 shares on March 30, 2020. Under the Australia Creek option agreement, the vendors received a 4% royalty on all alluvial gold production with the ability of the Company to buy back the full royalty. During the year ended July 31, 2026 the Company re-purchased 2% of the royalty by issuing 714,286 common shares (valued at $207,143).

The first commercial placer production on the property commenced in 2023 with production ramping up to two operations in 2025 and three operations in 2026. With final royalty receipts still being received from three

operations on the Company's Yukon's Klondike Goldfields, 2026 will be a record year for the gold royalty portfolio as the Company's longest and most productive mining season to date.

In 2024, the company signed a new royalty agreement on a portion of its middle block to facilitate road and pit infrastructure with the first gold deliveries received in October 2024. A second royalty agreement was signed in March 2025 to support pre-mining development on the adjacent ground. Production royalties were received in 2026 from both lower and middle Australia Creek blocks.

In 2025 and 2026, several technical programs were carried out at Australia Creek to expand the areas for potential production. The Company is finalizing additional mining permits at Australia Creek and Melba Creek to support expansion and with current gold prices, demand for production-ready ground remains strong, positioning the Company for potential additional royalty agreements.

DOMINION CREEK PROPERTY

The Company also holds a 100% interest in 10 alluvial claims covering approximately 1 mile of bench ground along Dominion Creek, a well-established gold-producing drainage.

In September 2025, Metallic Minerals signed an exploration and test-mining agreement with an experienced operator to begin infrastructure development. Production operations began at Dominion in 2026.
The Company additionally owns alluvial claims in:

- South Keno (Keno Mayo District)
- McKim Creek (Keno Mayo District)
- Faith Creek (Keno Mayo District)
- Allen Creek (Keno Mayo District)
- California Creek (40 Mile District)

Metallic is actively engaged in discussions with experienced placer operators regarding new production royalty agreements on these highly prospective areas.

ALLUVIAL GOLD ROYALTY PORTFOLIO OUTLOOK

2026 was the Company's strongest royalty revenue year to date for its Klondike Gold Royalty portfolio, supported by three active operations, expanded pit development, and successful drill and geophysical surveys.

Looking ahead to 2027, the Company anticipates:

- Additional royalty agreements across its broader Klondike and Keno alluvial portfolio;
- Expansion of production areas at Australia Creek;
- Ongoing strong demand for high-quality placer ground in a high gold-price environment.

This suite of royalty assets provides the Company with a growing, non-dilutive revenue stream that complements its hard rock exploration portfolio.

RECENT MILESTONES AND 2027 EXPLORATION OUTLOOK

Recent Milestones:

Strengthened Cash Position

- Completed equity financings totaling $13,213,372, including a $10,294,336 upsized bought-deal private placement led by Red Cloud Securities Inc., with ATB Capital Markets Corp. and Integrity Capital Group Inc. with participation from strategic investor, Newmont Corporation, for $902,916 pursuant its investor rights agreement.
- Received record royalty gold receipts from its alluvial gold royalty portfolio, held as gold bullion.

La Plata Cu-Ag-Au-PGE Project (Colorado, USA)

- Released an updated Mineral Resource Estimate for the Allard deposit (effective date January 23, 2026), incorporating new drilling and a refined geologic model. Inferred Mineral Resource tonnage increased 23% to 181.4 Mt grading 0.36% CuEq (0.33% Cu and 2.9 g/t Ag), containing 1.3 billion pounds of copper and 17.0 million ounces of silver. The estimate includes La Plata's first PGE+Au resource of 272,000 ounces (91,000 oz Pt, 121,000 oz Pd and 60,000 oz Au) within a 45.4 Mt subset grading 0.18 g/t PGE+Au, representing 25% of resource tonnage.
- Identified additional critical minerals at La Plata, including light and heavy rare earth elements, zirconium, hafnium, scandium, vanadium, fluorspar, gallium and tellurium, occurring with copper, silver and PGEs, which are also USGS-designated critical minerals.
- Completed initial metallurgical testwork with Columbia University using a hydro-metallurgical process for the recovery of copper, silver, gold, PGEs and other critical minerals.
- La Plata was selected as a test system for a Colorado School of Mines–led research project, in collaboration with the National Laboratory of the Rockies and funded by the U.S. Department of Energy under its Genesis Mission, to develop AI-assisted critical minerals exploration tools.
- Completed follow-up surface sampling that returned elevated copper, silver, gold and PGE and other critical mineral values from multiple targets outside the Allard resource area. The 25 km² system footprint now hosts four drill-ready targets and a further 10 porphyry and 15 epithermal targets.
- Advanced permitting with the U.S. Forest Service for the next phase of discovery and resource expansion drilling.

Keno Silver Project (Yukon, Canada)

- Completed resampling of more than 70 drill holes within the resource areas, the first phase of work toward an updated resource model that evaluates bulk-tonnage potential.
- Commenced geologic modeling of the Formo, Caribou, Fox and Homestake deposits, focused on near-surface Ag-Au-Pb-Zn mineralization potentially amenable to open-pit extraction and on opportunities for expansion.
- Completed detailed mapping and rock and soil sampling on priority targets. The district-scale pipeline now comprises four near-surface resource deposits open to expansion, 11 targets with positive drill results requiring follow-up, and 40 undrilled targets.

Alluvial Gold Royalty Portfolio (Yukon, Canada)

- Completed a fourth consecutive year of placer production at Australia Creek, where operations grew from one in 2023 and 2024 to two in 2025 and three in 2026. The 2026 season was the portfolio's longest and most productive to date.
- Received first royalty gold from Dominion Creek following the start of mining in 2026.
  Completed sonic drilling at Australia Creek and reverse circulation drilling at South Keno to expand known gold-bearing gravels and define new mining zones.

AI and Machine Learning in Exploration

- Continued to apply VRIFY Technology Inc.'s AI and machine-learning tools across the exploration portfolio to support target refinement and prioritization.

2027 Exploration Outlook

Work completed in 2026 sets up a 2027 program focused on expanding resources, advancing priority targets toward discovery and resource delineation, and growing royalty cash flow. Timing of planned activities will depend on results, permits, financing and market conditions. With the continued support of strategic shareholders including Newmont and Eric Sprott, we remain committed to disciplined capital allocation and reporting progress as milestones are achieved.

La Plata Cu-Ag-Au-PGE Project

- Obtain U.S. Forest Service approval for the next phase of discovery and resource expansion drilling.
- Complete a follow-up drill program to:
  - Drill-test extensions of higher-grade zones of the Allard resource; and
  - Drill-test the Evening Star and Morning Star targets as potential new porphyry centers.
- Continue metallurgical testwork with Columbia University on copper, silver, gold, PGE and other critical mineral recoveries.
- Continue surface sampling outside the Allard resource area to advance additional porphyry and epithermal targets to drill-ready status.
- Continue baseline environmental studies and community and Tribal engagement to support future permitting.

Keno Silver Project

- Integrate the 2026 resampling results from Formo, Caribou, Homestake, and Fox into a revised predictive geologic model to support an updated Mineral Resource Estimate.
- Complete a 2027 drill program focused on resource expansion at Formo, Caribou, Homestake and Fox, follow-up drilling at the Rain and Shine target near Hecla's mill, and first-pass drilling of priority targets in West, Central and East Keno.
- Advance additional targets toward a future Mineral Resource update.
- Continue baseline environmental work and engagement with the First Nations and local communities.

Alluvial Gold Royalty Portfolio

- Expand production areas at Australia Creek under the existing royalty agreements and evaluate new royalty partnerships as technical work identifies additional mineable areas.
- Complete additional geophysical surveys and sonic drilling at Australia Creek and South Keno to expand known gold-bearing gravels and define new zones for future mining.
- Advance permitting and operator discussions on other alluvial properties (South Keno, McKim Creek, Faith Creek and Allen Creek) with the objective of adding new royalty streams.

AI and Machine Learning in Exploration

- Continue to apply VRIFY's AI and machine-learning tools across the exploration portfolio. supporting improved target refinement and prioritization.
- Begin data collection and system design at La Plata for the Colorado School of Mines–led Genesis Mission research project.

QUALIFIED PERSON

Scott Petsel, P.Geo., President of the Company and a Qualified Person within the meaning of National Instrument 43-101, has reviewed and approved the scientific and technical information in this MD&A. The La Plata Mineral Resource Estimate was prepared by Brian Hartman, M.S., P.Geo., of SLR USA Advisory Inc., an independent Qualified Person.

FINANCIAL CONDITION

The net assets of the Company increased from $10,593,263 at July 31, 2025 to $15,340,246 at July 31, 2026, an increase of $4,746,983.

Significant assets at July 31, 2026 were cash and gold totaling $10,329,287 (July 31, 2025: $5,088,737), prepaid expenses and deposits (current and long term) of $298,187 (July 31, 2025: $262,241) and exploration and evaluation assets of $6,801,993 (July 31, 2025: $6,408,918).

The liabilities at July 31, 2026 were accounts payable and accrued liabilities of $615,123 (July 31, 2025: $744,028), due to related parties of $129,624 (July 31, 2025: $442,911) and flow-through share premium liability of $1,908,572 (July 31, 2025: $230,225).

The increase in exploration and evaluation assets of $393,075 was a result of the Company incurring cash payments of $50,000, permit costs of $163,822 and the issuance of shares with a fair value of $207,143 to repurchase a portion of the royalty on alluvial gold production. These additions were partially offset by the Company's option agreement on the McKay Hill property with a carrying value of $27,890.

RESULTS OF OPERATIONS

The net loss for the year ended July 31, 2026 was $6,466,089 (2025: $3,781,424). The increase in net loss year-over-year is a result of the increased exploration expenditures, consulting expenditures and investor relations, corporate development expenses and a loss on marketable securities. These were partially offset by the increase in other income, a gain on exploration and evaluation asset, and unrealized gain on gold investment.

The most significant expenses for the year ended July 31, 2026 were exploration expenditures of $4,214,328 (2025: $2,347,163), consulting fees of $625,019 (2025: $553,007), investor relations and corporate development expenses of $1,148,205 (2025: $549,943), and share-based payment expense of $752,521 (2025: $468,210).

The exploration expenditures for the year ended July 31, 2026 of $4,214,328 (2025: $2,347,163) were largely comprised of analysis costs of $222,649, drilling costs of $399,619, consulting fees of $2,450,424, geophysics costs of $237,317 and community costs of $395,664. Of the exploration expenditures a total of $2,572,519 were incurred on the La Plata project, $913,328 on the Keno Silver project, $726,926 on the Klondike Gold Project and $1,555 on the McKay Hill project. These costs were offset by a government grant of $40,000 received for the Klondike Gold Project and a net production royalty of $113,333 received from the Klondike Gold project.

Other items consisted of other income of $393,665 (2025: $293,697), interest and miscellaneous income of $51,644 (2025: $2,127), gain on exploration and evaluation asset of $173,664 (2025: $nil), loss on marketable securities of $49,290 (2025: $nil) and unrealized gain on gold investment of $151,572 (2025: $131,689).

The investor relations and corporate development expenses of $1,148,205 for the year ended July 31, 2026, consisted of corporate development of $613,006, conference costs of $363,498, marketing costs of $70,151 and dues and memberships of $101,550.

FOURTH QUARTER

The Company had a net loss of $1,793,019 in Q4, 2026 which comprised expenses offset by other income of $47,819, miscellaneous and interest income of $27,207, gain on sale of exploration and evaluation asset of $173,664, loss on marketable securities of $49,290 and unrealized loss on gold investment of $30,040. The most significant expenses in Q4, 2026 were exploration expenditures, consulting fees, share-based payment expense and investor relations and corporate development costs.

CASH FLOWS

Cash and cash equivalents increased by $4,968,822 during the year ended July 31, 2026 from $4,865,265 at July 31, 2025 to $9,834,087 at July 31, 2026. The increase in cash and cash equivalents was a result of cash of $7,029,134 used in operating activities and cash of $327,464 used in investing activities offset by cash of $12,325,420 received from financing activities.

The cash of $7,029,134 used in operating activities consisted of the net loss of $6,466,089, a net decrease in non-cash items of $19,496 and a decrease in working capital items of $543,549.

The cash of $327,464 used in investing activities consisted of $213,822 exploration and evaluation cash payments and permitting costs related to the La Plata project and Klondike Gold project, and $188,642 related to the purchase of capital assets, partially offset by $75,000 received related to the option agreement on McKay Hill property.

The cash of $12,325,420 provided by financing activities consisted of gross proceeds of $720,120 through the issuance of 3,000,500 units at a price of $0.24 per common share, proceeds of $1,296,000 pursuant to the issuance of 4,800,000 flow-through shares at $0.27 per flow-through share, proceeds of $5,293,956 through the issuance of 18,906,985 units at a price of $0.28 per common share, proceeds of $5,000,380 pursuant to the issuance of 12,988,000 flow-through shares at $0.385 per flow-through share and proceeds of $902,916 through the issuance of 3,224,700 units at a price of $0.28 per common share. The Company incurred cash share issuance costs of $976,952 related to these private placements. The Company also received proceeds of $21,000 related to the exercise of options and $68,000 related to the exercise of warrants.

SELECTED ANNUAL INFORMATION

	2026	2025	2024
	$	$	$
Miscellaneous and interest income	51,644	2,127	63,806
Other income	393,665	293,697	22,328
Unrealized gain on gold investment	151,572	131,689	105,966
Gain (loss) on exploration and evaluation asset	173,664	-	-
Gain (loss) on marketable securities	(49,290)	-	-
Expenses	(7,187,344)	(4,208,937)	(6,197,612)
Net loss for the year	(6,466,089)	(3,781,424)	(6,005,512)
Basic and diluted loss per share	(0.03)	(0.02)	(0.04)
Total assets	18,022,215	12,039,077	8,576,171
Total non-current liabilities	-	-	-

During fiscal 2024, the Company conducted larger field exploration programs, most notably on its Keno Silver and La Plata projects.

Total assets increased during the fiscal year ended July 31, 2026. This was the result of the private placements completed during the year, along with option and warrant exercises, increasing the cash position of the Company.

SUMMARY OF QUARTERLY RESULTS

The following is a summary of the Company's financial results for the most recent eight quarterly periods:

	Q4, 2026	Q3, 2026	Q2, 2026	Q1, 2026
Net loss for the period	(1,793,019)	(1,851,897)	(672,173)	(2,149,000)
Basic and diluted loss per share	(0.01)	(0.01)	(0.00)	(0.01)
	Q4, 2025	**Q3, 2025**	**Q2, 2025**	**Q1, 2025**
Net loss for the period	(1,141,199)	(403,480)	(735,955)	(1,500,790)
Basic and diluted loss per share	(0.00)	(0.00)	(0.01)	(0.01)

Over the last eight quarters, the Company's net loss averaged $1,280,939 and ranged from $403,480 in Q3, 2025 to $2,149,000 in Q1, 2026. The large fluctuations in the quarterly net losses are mainly attributable to the Company conducting significant field exploration programs in certain quarters and share based payments which fluctuate quarterly based on the timing of grants of options.

LIQUIDITY AND CAPITAL RESOURCES

As at July 31, 2026, the Company had current assets of $10,989,844, including cash and gold totaling $10,329,287, and working capital of $8,307,875.

During the year ended July 31, 2026, liquidity was augmented by the Company receiving gross proceeds of $720,120 through the issuance of 3,000,500 units at a price of $0.24 per common share, proceeds of $1,296,000 pursuant to the issuance of 4,800,000 flow-through shares at $0.27 per flow-through share, proceeds of $5,293,956 through the issuance of 18,906,985 units at a price of $0.28 per common share, proceeds of $5,000,380 pursuant to the issuance of 12,988,000 flow-through shares at $0.385 per flow-through share and proceeds of $902,916 through the issuance of 3,224,700 units at a price of $0.28 per common share. The Company also received proceeds of $21,000 related to the exercise of options and $68,000 related to the exercise of warrants.

In management's view, given the nature of the operations, which currently consists of its interest in certain mineral properties, the most relevant financial information relates primarily to current liquidity, solvency and planned expenditures. The Company's financial success will be dependent upon the extent to which it can attract additional exploration capital and to determine whether its resource properties contain reserves which may be economically recoverable. Such development may take years to complete and the amount of resulting income, if any, is difficult to determine. Outside of equity financing and its alluvial royalties, the Company does not expect to receive significant income in the foreseeable future.

While the Company has been successful in obtaining the necessary financing through the issuance of common shares, there is no assurance it will be able to raise funds in this manner in the future and there remain material uncertainties that may cast significant doubt as to the Company's ability to continue as a going concern. The Company's trade and other payables are due in the short term.

OFF BALANCE SHEET ARRANGEMENTS

The Company does not have any off-balance sheet arrangements.

RELATED PARTY TRANSACTIONS

Key management personnel are the persons responsible for the planning, directing, and controlling the activities of the Company. They include both executive officers and directors, and entities associated and controlled by such persons and include the following:

- TruePoint Exploration Inc. ("TruePoint") is a privately held exploration service company that provides exploration and administrative services to the Company as well as other exploration companies. Costs covered by TruePoint include exploration expenditures (technical work on projects such as drilling, sampling and geophysics), consulting, investor relations, corporate development costs, and other administrative costs. Greg Johnson, CEO of the Company is a minority shareholder of TruePoint.

The amounts paid by the Company for the services provided by key management have been determined by negotiation among the parties and are reviewed and approved by the Company's Board. These transactions are in the normal course of operations and are measured at their exchange amount, which is the amount agreed upon by the transacting parties.

a) Compensation

Compensation paid or payable to key management for the years ended July 31, 2026 and 2025 were as follows:

		2026	2025
		$	$
Consulting fees	1	442,602	497,352
Share-based payments	2	301,154	212,312
Transactions with TruePoint	3	2,619,800	1,726,708
		3,363,556	**2,436,372**

[1] Consulting fees for the years ended July 31, 2026 and 2025 consisted of fees earned by key management personnel including the President, CEO and CFO.
[2] Share-based payment expense is a non-cash item that consisted of the fair value of stock options that were granted to key management personnel.
[3] Transactions with TruePoint for the year ended July 31, 2026 consisted of exploration expenditures ($1,983,900), investor relations and corporate development fees ($455,954), consulting costs ($124,000), office and administration costs ($55,945).

Balances

The Company's balances due from and owing to key management consisted of the following:

		July 31, 2026	July 31, 2025
Current assets		**$**	**$**
Due from TruePoint	1	219,953	-
Due from Greg Johnson	2	50,000	50,000
		269,953	**50,000**
Current liabilities			
Due to Greg Johnson		128,371	191,962
Due to Scott Petsel		1,253	106,394
Due to Gregor Hamilton		-	50,000
Due to TruePoint		-	94,555
		129,624	**442,911**

[1] This amount was net of cash advances made to TruePoint for future exploration expenses offset by charges from TruePoint.
[2] This amount relates to an expense advance as at July 31, 2026 and July 31, 2025.

Amounts due to and due from key management are unsecured, non-interest bearing, and have no formal repayment terms.

PROPOSED TRANSACTIONS

As of the date of this report, there were no proposed transactions.

FINANCIAL AND OTHER INSTRUMENTS

The Company's financial instruments consist of cash, accounts receivable, due from related parties, marketable securities, accounts payable and accrued liabilities and due to related parties. The Company has classified its financial instruments as amortized cost except marketable securities which is classified as fair value through profit and loss.

Level 1 – Unadjusted quoted prices at the measurement date for identical assets or liabilities in active markets.

Level 2 – Observable inputs other than quoted prices included in Level 1, such as quoted prices for similar assets and liabilities in active markets; quoted prices for identical or similar assets and liabilities in market that are not active; or other inputs that are observable or can be corroborated by observable market data.

Level 3 – Unobservable inputs which are supported by little or no market activity.

The carrying values of cash, amounts receivable, due from related parties, accounts payable and accrued liabilities and due to related parties approximate their fair values due to the short period to maturity.

The Company's marketable securities related to common shares were classified as Level 1. Marketable securities related to investment in warrants were classified as Level 2.

The Company's financial instruments are exposed to certain financial risks, including liquidity risk, currency risk, interest rate risk, credit risk, and other price risk.

The Company's exposure to these risks and its methods of managing the risks are summarized as follows:

i) Liquidity Risk

Liquidity risk is the risk that the Company will be unable to meet financial obligations as they fall due. The Company's approach to managing liquidity risk is to provide reasonable assurance that it will have sufficient funds to meet liabilities when due by forecasting cash flows for operations, anticipated investing and financing activities and through management of its capital structure.

As at July 31, 2026, all of the Company's financial liabilities had contractual maturities of less than 90 days. The Company may not have sufficient cash to meet requirements for administrative overhead, maintaining its mineral interests and continuing with its exploration program in the following twelve months. The Company may be required to raise additional capital in the future to fund its operations.

ii) Currency Risk

The Company is exposed to currency risk to the extent expenditures incurred or funds received and balances maintained by the Company are denominated in currencies other than the Canadian dollar. The Company does not manage currency risks through hedging or other currency management tools and considers the risks related to foreign currency are not significant at this time. The Company is not exposed to material currency risk.

iii) Interest Rate Risk

Interest rate risk is the risk that future cash flows will fluctuate as a result of changes in market interest rates. Based on the current cash balances and expected future interest rates, the Company is not exposed to material interest rate risk.

iv) Credit Risk

Credit risk is the risk that a counterparty to a financial instrument will fail to discharge its contractual obligations. The Company is exposed to credit risk mainly in respect to managing its cash. The Company mitigates such credit risk by risk management policies that require significant cash deposits or any short-term investments be invested with Canadian chartered banks rated BBB or better. All investments must be less than one year in duration.

v) Other Price Risk

Other price risk is the risk that the future cash flows of a financial instrument will fluctuate due to changes in market prices, other than those arising from interest rate risk or foreign currency risk. The Company is exposed to gold price risk as a result of its holdings of gold. The fair value of gold is subject to fluctuations in international gold market prices. A 5% increase or decrease in the gold price, with all other variables held constant, would have resulted in an increase or decrease of $24,754 in the Company's profit or loss for the year ended July 31, 2026. The Company manages its exposure to gold price risk by monitoring market prices of gold and regularly reassessing the carrying value of its gold holdings to reflect changes in market prices.

DISCLOSURE OF OUTSTANDING SHARE DATA

As of the date of this report, there were 248,678,880 common shares, 36,639,144 share purchase warrants and 16,012,997 stock options outstanding.

DISCLOSURE CONTROLS AND PROCEDURES

Disclosure controls and procedures are intended to provide reasonable assurance that information required to be disclosed is recorded, processed, summarized, and reported within the time periods specified by securities regulations and that the information required to be disclosed is accumulated and communicated to management. Internal controls over financial reporting are intended to provide reasonable assurance regarding the reliability of financial reporting and the preparation of financial statements for external purposes in accordance with IFRS. In connection with National Instrument 52-109 (Certificate of Disclosure in Issuer's Annual and Interim Filings) ("NI 52-109"), the Chief Executive Officer and Chief Financial Officer of the Company have filed a Venture Issuer Basic Certificate with respect to the financial information contained in the consolidated financial statements for the year ended July 31, 2026 and this accompanying MD&A (together, the "Annual Filings").

In contrast to the full certificate under NI 52-109, the Venture Issuer Basic Certificate does not include representations relating to the establishment and maintenance of disclosure controls and procedures and internal control over financial reporting, as defined in NI 52-109. For further information the reader should refer to the Venture Issuer Basic Certificates filed by the Company with the Interim and Annual Filings on SEDAR+ at www.sedarplus.ca.

ADDITIONAL DISCLOSURE FOR VENTURE ISSUERS WITHOUT SIGNIFICANT REVENUE

The Company provides disclosure related to capitalized or expensed exploration and acquisition costs in the notes to the financial statements and disclosure related to general and administration expenses in the statements of operations and comprehensive loss. The Company has no expensed research and development costs nor deferred development costs.

RISKS AND UNCERTAINTIES

The principal business of the Company is the acquisition, exploration and development of silver, gold, copper and critical mineral properties. Given the nature of the mineral exploration business, the limited extent of the Company's assets and the present stage of development, the following risk factors, among others, should be considered:

Exploration Stage Operations

The Company's operations are subject to all of the risks normally associated with the exploration for and the development of mineral properties. The Company is at the resource definition stage and does not hold any known mineral reserves that have been proven economic. Except for the Company's royalty portfolio, the Company does not generate any revenues from its exploration activities. The Company's success will depend largely upon its ability to locate and grow its resource base and to be able to advance those resources towards feasibility. Mineral exploration involves a high degree of uncertainty and risk, which even a combination of experience, knowledge and careful evaluation may not be able to avoid. There is no assurance that exploration efforts will be successful and results will be dependent on a number of factors, including the quality of management, the level of geological and technical expertise, and the geologic nature of the properties being explored, in addition there are important factors beyond the control of the Company such as metal prices, economic conditions and political considerations.

Once mineralization is discovered, it may take several years in the initial phases of drilling until mineral resources have been delineated. Following the definition of resources, substantial expenditures and time are required to establish proven and probable reserves through drilling and bulk sampling, to determine the optimal metallurgical process to extract the metals from the host rocks and to determine the operating and capital costs of a potential processing facility. Even following completion of successful feasibility work, the permitting and community engagement process followed by construction may take several additional years of time.

During the time period above the economic requirements for feasible mineral production may change. Due to these uncertainties, no assurance can be given that commercial quantities of ore will be developed on the Company's properties. There is also no assurance that even if commercial quantities of ore are discovered, that the properties will be brought into commercial production or that the funds required to develop mineral reserves and resources discovered by the Company will be obtained on a timely basis.

Availability of Financial Resources

The Company currently has only modest operating revenues from its royalty portfolio, and is accordingly dependent on additional financing to provide the funding necessary to meet its general operating expenses and exploration activities. To further fund the Company's business plans, additional funds will be required. The sources of this required funding may include expansion of the Company's producing royalties, the sale of additional equity capital, the sale of a future metal stream or production royalty from a property, the entering into of a metal or concentrate off-take type agreement, the entering into a loan agreement, the sale or leasing of the Company's interest in a property, or the entering into of a joint venture arrangement or other strategic alliance in which the funding source could become entitled to an interest in one of the assets of the Company. The Company's capital resources are largely determined by the strength of the junior resource market and by the status of the Company's projects in relation to these markets, and its ability to compete for investor support of its projects. There is no assurance that the Company will be successful in raising additional funds in the future. If the Company does not have the necessary capital it may need to scale back or reduce its exploration plans or may have to forfeit its interest in properties or prospects earned or assumed under its contractual obligations. In addition, if the Company does not have sufficient funds to pursue its exploration and development programs and other plans, the viability of the Company could be jeopardized.

Commodity Price Risk

The economic viability and market value of a mineral resource or deposit is dependent upon the market price of its contained metals and the relevant costs to potentially develop it. Precious and base metals prices fluctuate widely and are affected by numerous factors beyond the control of the Company. These include the level of interest rates, the rate of inflation, world supply and demand for mineral commodities, consumption patterns, sales by central banks, forward sales by producers, government policies, speculative activities and the stability of exchange rates can all cause significant fluctuations in prices. Such external economic factors are in turn influenced by changes in international investment patterns, monetary systems and political developments. The prices of mineral commodities have fluctuated widely in recent years. Current and future price declines could make future commercial production impracticable. The Company's costs to carry out exploration could also be affected by the prices of other commodities such as fuel and other consumable items. The prices of these commodities are affected by numerous factors beyond the Company's control.

Price Volatility and Liquidity

Securities markets in Canada and elsewhere continue to experience a high level of price and volume volatility, and the market prices of securities of many public companies have experienced significant fluctuations in price which

have not necessarily been related to the operating performance, underlying asset values or prospects of such companies. It may be anticipated that any quoted market for the Company's securities will be subject to such market patterns and that the value of such securities may be affected accordingly. If market interest in the resource sector declines, the liquidity of investments may be limited, and the market price of such securities may decline below an investor's original purchase price.

Uncertainty of Resource Estimates

The Company has announced resource estimates on its La Plata and Keno Silver projects. The statements of mineral resources disclosed are estimates only and no assurance can be given that the anticipated tonnages and grades will be achieved or that the indicated level of recovery will be realized. Mineral resources are not mineral reserves and do not have demonstrated economic viability until the completion of a feasibility study which requires additional confirmatory exploration and engineering work. Mineral resource and reserve estimates are based on sampling from drilling, underground sampling or bulk samples, and inherently carry the uncertainty that samples may not be representative. Such estimates necessarily include presumptions of continuity of mineralization which may not actually be present. Mineral reserve and resource estimates may require revision (either upward or downward) based on additional exploration or actual production experience. Market fluctuations in the price of metals, as well as increased production costs or reduced recovery rates, may render certain mineral resources uneconomic. Additional exploration and engineering work would be required to support future feasibility studies to determine whether a project is likely to be economic, but such studies remain subject to the same estimation risks and uncertainties.

Government Regulations, Permits, and Environmental Risks and Hazards

Mineral exploration and development in the United States and Canada are subject to various federal and state/provincial and local laws and regulations relating to the protection of the environment. These laws impose high standards on the mineral industry to monitor and report the results to regulatory authorities, to reduce or eliminate certain effects on land, water or air, to rehabilitate temporary disturbance from exploration activities, and to reduce the risk of worker accidents. A violation of these laws may result in the imposition of fines and other penalties. There can be no assurance that the Company will be able to meet all the regulatory requirements in a timely manner or without significant expense or that the regulatory requirements will not change to prohibit the Company from proceeding with certain exploration activities. The Company requires licenses and permits from various governmental authorities to carry out exploration activities on its projects. Obtaining permits can be a complex, time-consuming process. There can be no assurance that the Company will be able to obtain the necessary licences and permits on acceptable terms, in a timely manner or at all.

Exploration activities are also subject to various laws and regulations relating to the protection of historical and archaeological sites and endangered and protected species of plants and animals. The Company has adopted environmental practices designed to ensure that it continues to comply with environmental regulations currently applicable to it. All of the Company's activities are in compliance in all material respects with applicable legislation. Regulatory legislation is becoming increasingly stringent, and costs and expenses of compliance are increasing. The impact of new and future legislation on the Company's operations may cause additional expenses and restrictions. If the restrictions adversely affect the scope of exploration and development on the resource property interests, the potential for production on the property may be diminished or negated.

Environmental hazards may exist on the Company's properties, which may have been caused by previous or existing owners or operators of the properties. The Company is not aware of any existing environmental hazards related to any of its current property interests that may result in material liability to the Company.

Communities and Stakeholders

Our ongoing success depends on developing and maintaining productive relationships with the communities and other stakeholders surrounding our mineral projects, including local indigenous people who may have rights or may assert rights to our properties or surrounding areas. Local communities or stakeholders may become dissatisfied with our activities or the level of benefits provided, which may result in legal or administrative proceedings, protests, direct action or campaigns against the Company. Any such occurrence could materially and adversely affect our business, ability to attract partners, financial condition or results of operations, as well as our ability to commence or continue our exploration activities. The Company is committed to responsible and sustainable resource development including working collaboratively with US Tribal/Native Corporations, Canadian First Nation groups, and local communities to support successful exploration at our projects.

Dependence on Key Personnel

The Company is dependent on a relatively small number of key directors, officers, and senior personnel. Loss of any one of those persons could have an adverse effect on the Company. The Company does not currently maintain "key-person" insurance in respect of any of its management. The Company may be subject to changing labour markets, a changing workforce, shortage of experienced personnel to manage its operations, and a lack of continuity in its workforce. In addition, the Company's workforce may be hired and/or engaged by other exploration companies or companies in the broader mining sectors, thereby causing the Company to incur increases in labour costs to hire, retain and/or maintain continuity of its workforce.

Title to Property

Acquisition of rights to the mineral properties is a very detailed and time consuming process. Title to, and the area of, mineral properties may be disputed. Although the Company has exercised the usual due diligence with respect to title to properties in which it has a material interest, there is no guarantee that title to the properties will not be challenged or impugned. The Company's mineral property interest may be subject to prior unregistered agreements or transfers, aboriginal land claims, government expropriation and title may be affected by undetected defects. In addition, certain mining claims in which the Company has an interest are not recorded in the name of the Company and cannot be recorded until certain steps are taken by other parties. Portions of the Company's properties are subject to option or lease agreements requiring share or cash payments. If the Company fails to make these payments, the Company may lose its right to the applicable portion of the property and forfeit any funds previously expended to acquire such interest.

Competition

The resource industry is intensively competitive in all its phases, and the Company competes with many other companies possessing much greater financial and technical resources. Competition is particularly intense with respect to the acquisition of desirable undeveloped properties. The principal competitive factors in the acquisition of prospective properties include the staff and data necessary to identify and investigate such properties, and the financial resources necessary to acquire and develop the projects. Competition could adversely affect the Company's ability to acquire suitable prospects for exploration.

Uninsurable Risks

The Company maintains liability, property and other insurance, where reasonably available, in such amounts it considers prudent. The Company may become subject to liability for hazards against which it is not insured or which it may have elected not to insure against because of high premium costs or other reasons. During exploration and development of mineral properties, certain risks, and in particular, unexpected or unusual geological operating conditions, fires, flooding, earthquakes and other environmental occurrences, may occur. It is not always possible to fully insure against such risks and the Company may not have insurance against such risks because of high premiums or other reasons. Should such liabilities arise, they could result in increasing costs and a decline in the value of the securities of the Company.

Litigation Risk

Companies in all industries, including the mining industry, are subject to legal claims from time to time, some of which have merit and others of which do not. Defence and settlement costs of legal claims can be substantial, even with respect to claims that have no merit. Due to the inherent uncertainty of the litigation process, the resolution of any particular legal proceeding to which the Company may become subject could have a material effect on the Company's financial position, results of operations or the Company's property development.

FORWARD LOOKING INFORMATION

This MD&A includes certain statements that may be deemed "forward-looking statements" concerning the future performance of the Company's business, its operations, its financial performance and condition, as well as management's objectives, strategies, beliefs and intentions. Forward-looking statements are frequently identified by such words as "may", "will", "plan", "expect", "anticipate", "estimate", "intend" and similar words referring to future events and results. Forward-looking statements are based on the current opinions and expectations of management. All statements in this discussion, other than statements of historical facts, that address exploration drilling, exploitation activities and events or developments that the Company expects are forward-looking statements. Although the Company believes the expectations expressed in such forward-looking statements are based on reasonable assumptions, such statements are not guarantees of future performance and actual results or developments may differ materially from those in the forward-looking statements. Factors that may cause actual results to vary from forward looking statements include, but are not limited to, the Company's ability to access capital, the speculative nature of mineral exploration and development, fluctuating commodity prices, competitive risks and reliance on key personnel, as described in more detail in this document under "Risk Factors and Uncertainties". Investors are cautioned that any such statements are not guarantees of future performance and actual results or developments may differ materially from those projected in the forward-looking statements.

All of the Company's public disclosure filings, including its most recent management information circular, material change reports, press releases and other information, may be accessed via www.sedarplus.ca and readers are urged to review these materials, including the technical reports filed with respect to the Company's mineral properties.

OTHER INFORMATION

Head Office

Suite 904 – 409 Granville Street
Vancouver, BC V6C 1T2

Colorado Office

799 Tech Center Drive Unit A2
Durango, CO 81301

Website

www.metallic-minerals.com

Directors and Officers

Chairman of the Board & CEO – Greg Johnson
Independent Director – Stephen Enders
Independent Director – Gregor Hamilton
Independent Director – Peter Harris
Independent Director – Doug Warkentin
President – Scott Petsel
Chief Financial Officer – Rebecca Moriarty
Corporate Secretary – Susan Henderson

Transfer Agent

Odyssey Trust Company
350 - 409 Granville Street, Vancouver, British Columbia, Canada V6C 1T2

Legal Counsel

Sangra Moller LLP
1000 Cathedral Place, 925 West Georgia Street, Vancouver, British Columbia, Canada, V6C 3L2

Auditor

WDM Chartered Professional Accountants
1501 W Broadway #420, Vancouver, British Columbia, Canada V6J 4Z6

Listings

TSX Venture Exchange: "MMG"
US OTCQB: "MMNGF"